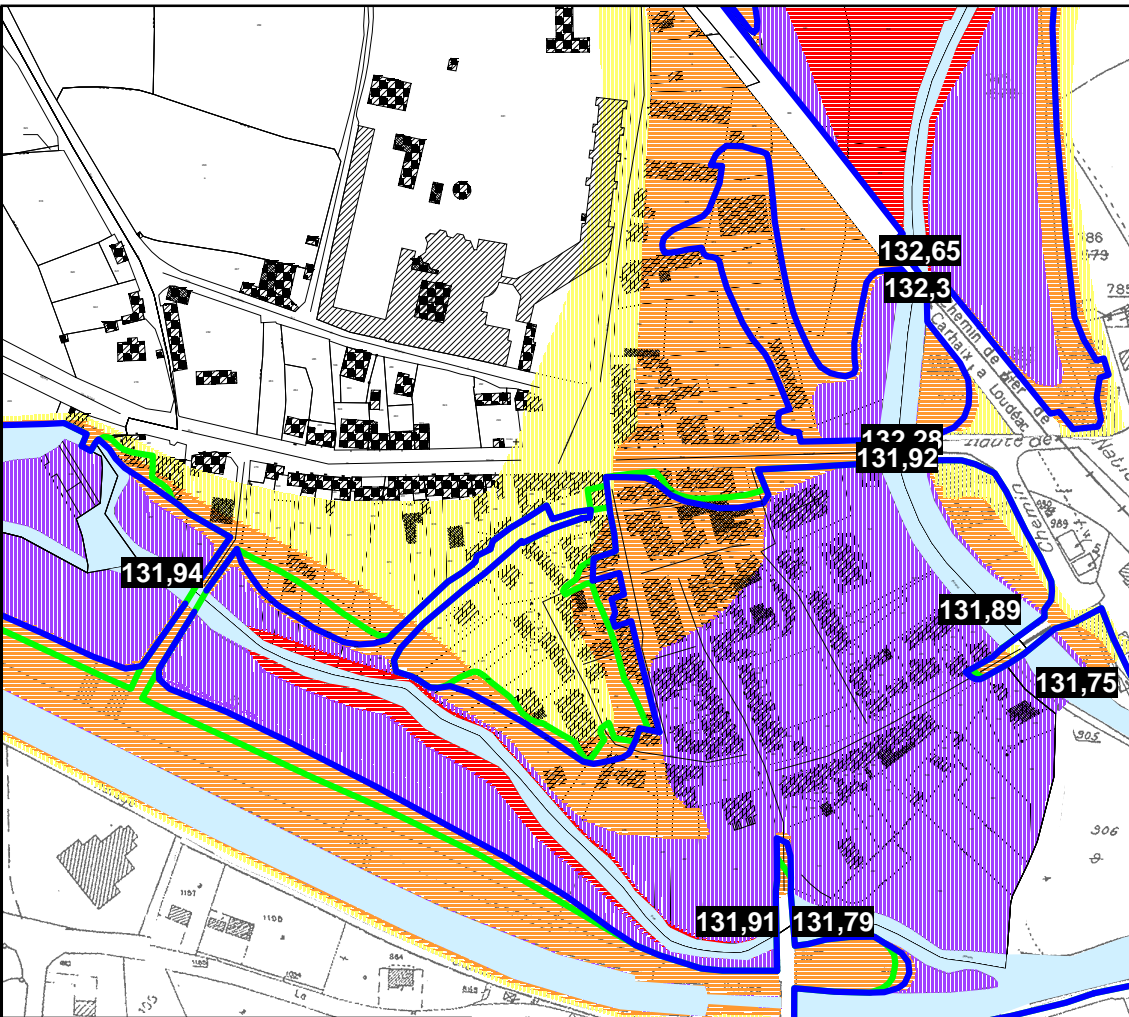
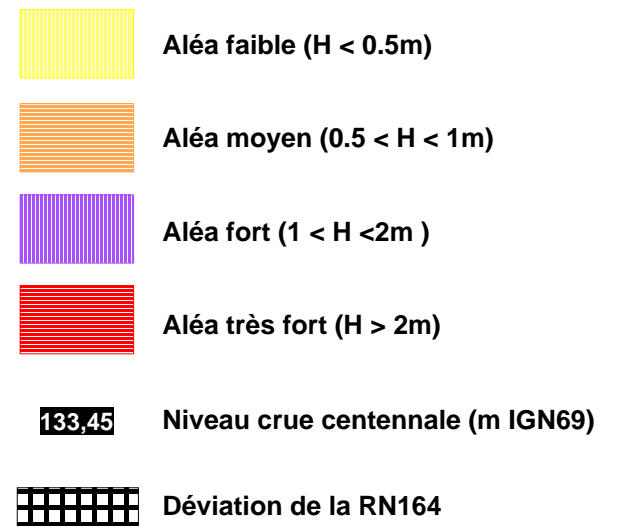


PPRi de Gouarec

Approuvé le 14 Janvier 2008

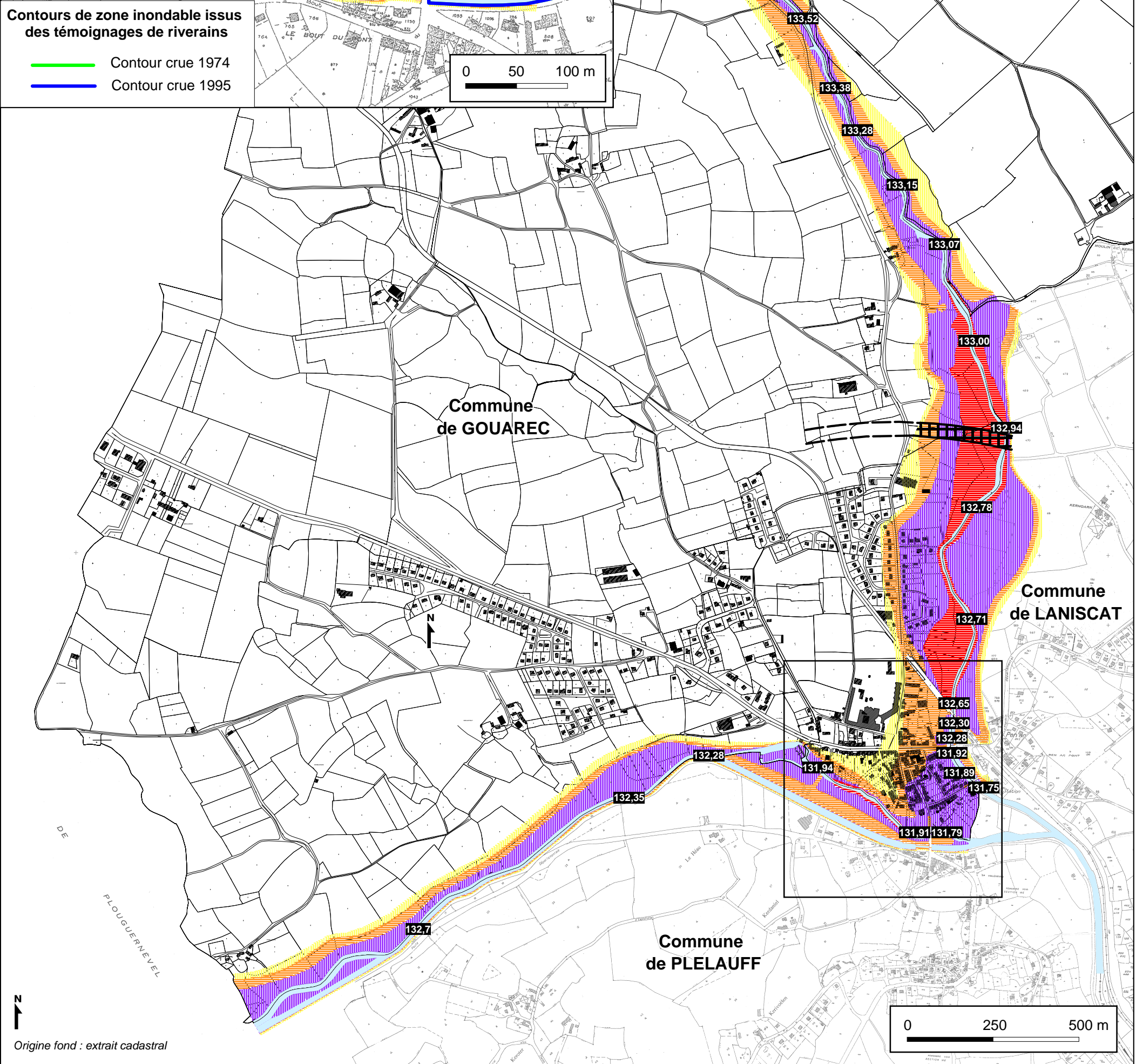
Cartographie de l'aléa



Contours de zone inondable issus des témoignages de riverains

- Contour crue 1974
- Contour crue 1995

0 50 100 m



0 250 500 m